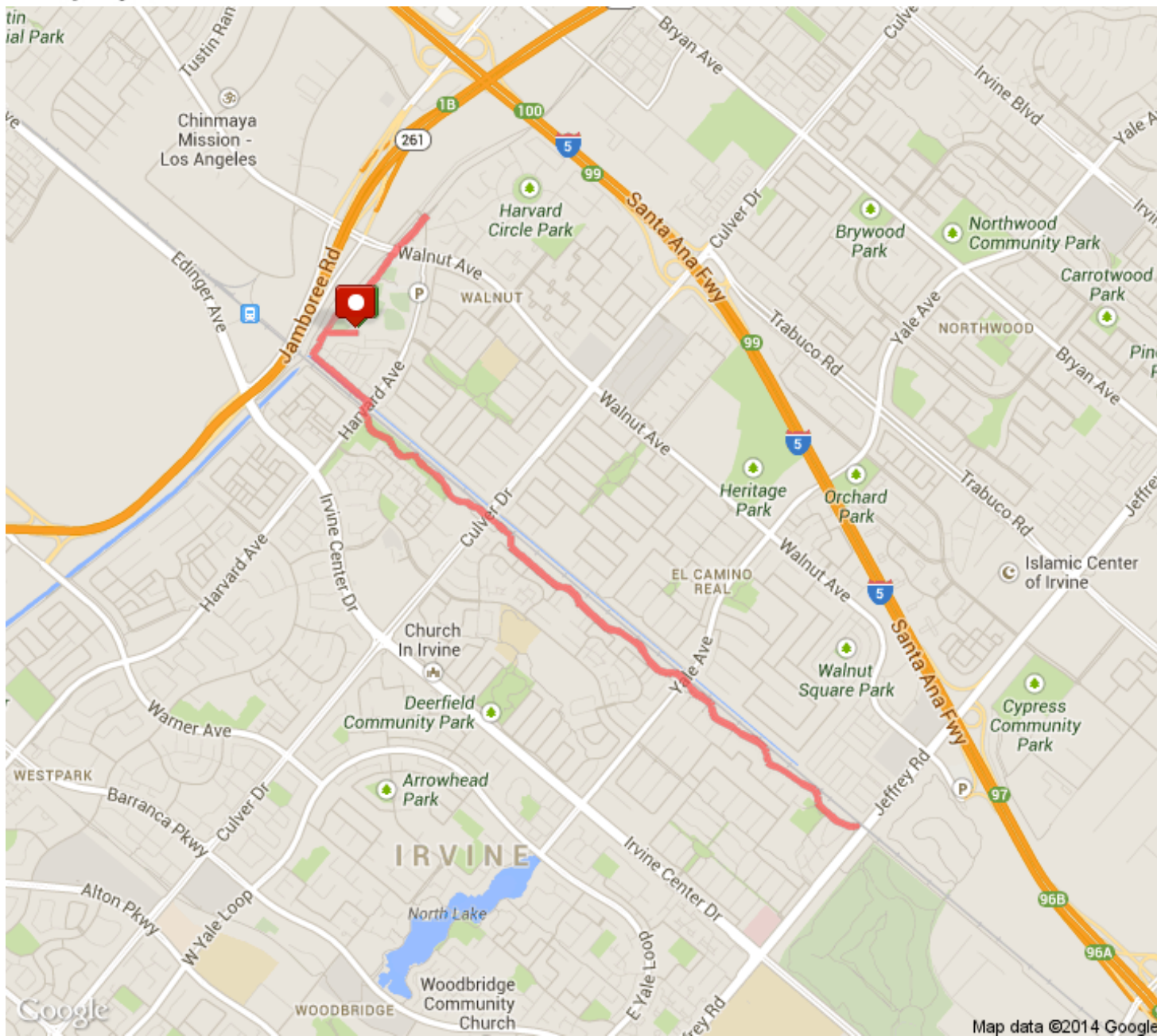


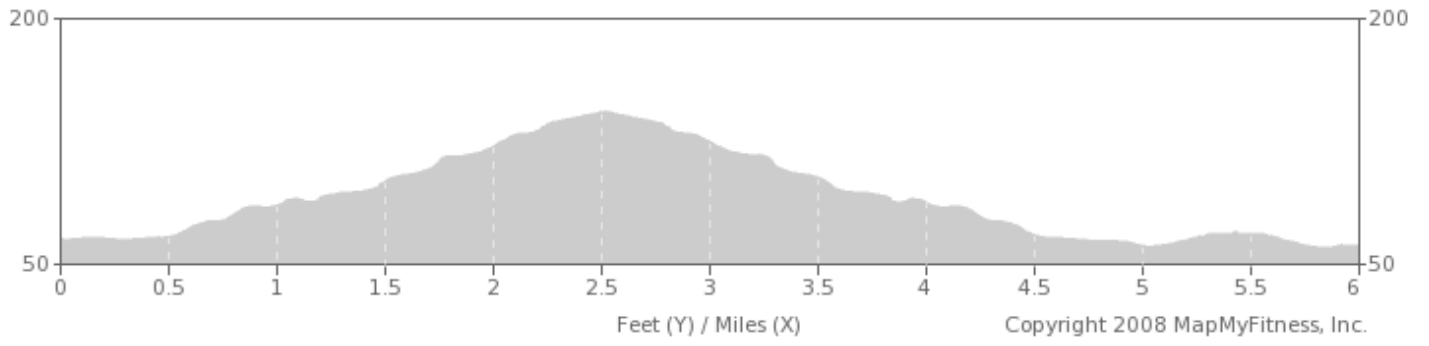






















Harvard Park 6 mile

















Distance: 6.0 mi

mapmyrun





 Head west	0 mi (+0.1 mi)
 Head southwest toward Como Channel Trail	0.1 mi (+0.04 mi)
 Continue straight onto Como Channel Trail Destination will be on the right	0.13 mi (+0.05 mi)
 Head southeast on Como Channel Trail toward Harvard Ave	0.18 mi (+0.22 mi)
 This segment has no directions.	0.4 mi (+0.05 mi)
 Head south on Walnut Trail	0.46 mi (+0.22 mi)
 Head southeast on Walnut Trail	0.68 mi (+0.26 mi)
 Head southeast on Walnut Trail	0.93 mi (+0.37 mi)
 Head southeast on Walnut Trail	1.31 mi (+0.31 mi)
 Head southeast on Walnut Trail	1.62 mi (+0.1 mi)
 Slight left to stay on Walnut Trail	1.72 mi (+0.23 mi)
 Head southeast on Walnut Trail	1.95 mi (+0.12 mi)
 Head southeast on Walnut Trail	2.07 mi (+0.23 mi)
 Head east on Walnut Trail Destination will be on the left	2.3 mi (+0.22 mi)
 Head west on Walnut Trail Destination will be on the right	2.52 mi (+0.4 mi)
 Head northwest on Walnut Trail	2.92 mi (+0.28 mi)
 Slight right to stay on Walnut Trail	3.21 mi (+0.04 mi)
 Head northwest on Walnut Trail	3.24 mi (+0.67 mi)
 Head northwest on Walnut Trail	3.91 mi (+0.53 mi)
 Head northwest on Walnut Trail toward Harvard Side Path	4.44 mi (+0.14 mi)

 This segment has no directions.	4.58 mi (+0.1 mi)
 Head northwest on Como Channel Trail toward Peters Canyon Trail	4.69 mi (+0.24 mi)
 Head northeast on Como Channel Trail toward Peters Canyon Trail	4.92 mi (+0.15 mi)
 Head northeast	5.07 mi (+0.14 mi)
 Slight left	5.21 mi (+0.07 mi)
 Head northeast	5.27 mi (+0.07 mi)
 Head northeast	5.35 mi (+0.09 mi)
 Head southwest	5.44 mi (+0.02 mi)
 Head southwest	5.46 mi (+0.01 mi)
 Head southwest Destination will be on the right	5.47 mi (+0.22 mi)
 Head southwest	5.69 mi (+0.15 mi)
 Head southwest	5.85 mi (+0.06 mi)
 Head southwest	5.91 mi (+0 mi)
 Turn left Destination will be on the left	5.92 mi (+0.03 mi)
 Head east	5.94 mi (+0.06 mi)
 Destination	6 mi (+0 mi)

MapMyRun • <http://mapmyrun.com/routes/view/345535357>