

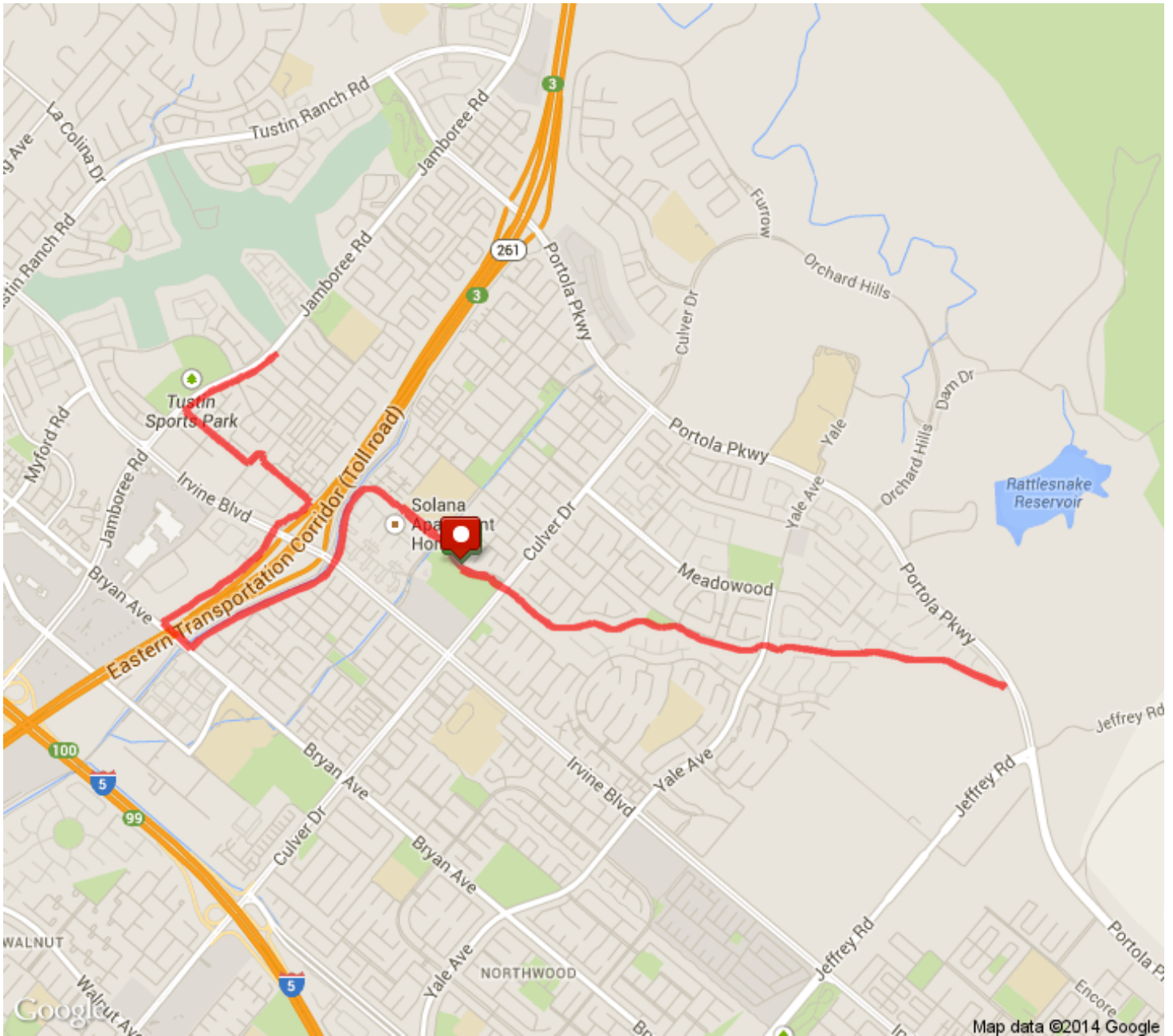


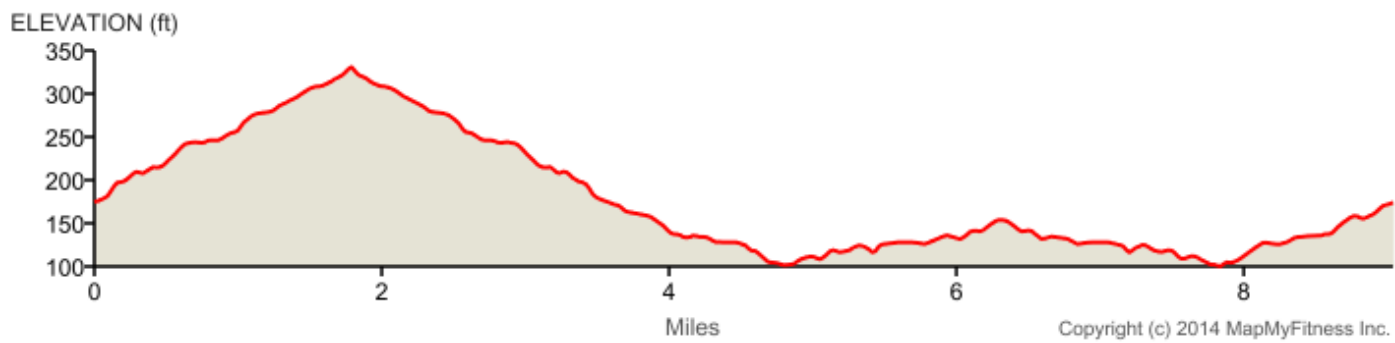
mapmyrun





















### Hicks Canyon Park 9 Mile (revised)























Distance: 9.04 mi























Elevation: 261.83 ft} (Max: 332.02 ft)

































	Head southeast on Hicks Canyon Trail	0 mi (+0.1 mi)
	Turn right to stay on Hicks Canyon Trail	0.1 mi (+0.31 mi)
	Head east on Hicks Canyon Trail Destination will be on the left	0.41 mi (+0.37 mi)
	Head southeast on Hicks Canyon Trail toward Hicks Canyon Trail Connector	0.78 mi (+0.21 mi)
	Slight left to stay on Hicks Canyon Trail	0.99 mi (+0.16 mi)
	Head east on Hicks Canyon Trail toward Portola Pkwy Destination will be on the right	1.15 mi (+0.38 mi)
	Head east on Hicks Canyon Trail toward Portola Pkwy	1.53 mi (+0.26 mi)
	Head northwest on Hicks Canyon Trail	1.79 mi (+0.46 mi)
	Head west on Hicks Canyon Trail	2.24 mi (+0.25 mi)
	Slight right to stay on Hicks Canyon Trail Destination will be on the right	2.49 mi (+0.27 mi)
	Head west on Hicks Canyon Trail	2.76 mi (+0.07 mi)
	Slight left to stay on Hicks Canyon Trail	2.83 mi (+0.42 mi)
	Head northwest on Hicks Canyon Trail	3.26 mi (+0.11 mi)
	Slight right to stay on Hicks Canyon Trail	3.37 mi (+0.11 mi)
	Turn left to stay on Hicks Canyon Trail	3.47 mi (+0.01 mi)
	Turn right toward Viewpark Ave	3.49 mi (+0 mi)
	Turn left onto Viewpark Ave	3.49 mi (+0.13 mi)
	Head northwest on Viewpark Ave toward Central Park Ave	3.62 mi (+0.22 mi)
	Turn left toward Hicks Canyon Trail	3.84 mi (+0 mi)
	Turn right onto Hicks Canyon Trail Destination will be on the right	3.85 mi (+0.01 mi)

 Head west on Hicks Canyon Trail	3.86 mi (+0.12 mi)
 Head southwest	3.98 mi (+0.09 mi)
 Head south	4.07 mi (+0.07 mi)
 Continue straight	4.14 mi (+0.01 mi)
 Head south toward Peters Canyon Trail	4.15 mi (+0.02 mi)
 Slight right at Peters Canyon Trail	4.18 mi (+0.03 mi)
 Head southwest	4.21 mi (+0.04 mi)
 Head southwest toward Venta Spur Trail	4.25 mi (+0.04 mi)
 Head southwest toward Venta Spur Trail	4.29 mi (+0.07 mi)
 Head west toward Venta Spur Trail	4.37 mi (+0.11 mi)
 Head southwest toward Venta Spur Trail	4.47 mi (+0.13 mi)
 Head southwest	4.6 mi (+0.11 mi)
 Slight left Destination will be on the right	4.71 mi (+0.04 mi)
 Head southwest toward Paters Canyon Trail - Bryan Bridge	4.75 mi (+0 mi)
 Take the pedestrian overpass Destination will be on the right	4.75 mi (+0.07 mi)
 Head northwest on Paters Canyon Trail - Bryan Bridge toward Anacapa	4.82 mi (+0.05 mi)
 Head northeast toward Anacapa	4.87 mi (+0.06 mi)
 Head northeast toward Anacapa	4.93 mi (+0.07 mi)
 Head northeast toward Anacapa	5 mi (+0.09 mi)
 Head northeast toward Anacapa	5.09 mi (+0.1 mi)
 Head northeast toward Anacapa	5.18 mi (+0.1 mi)
 Head northeast toward W Irvine Trail	5.29 mi (+0.05 mi)

 Continue onto W Irvine Trail	5.33 mi (+0.06 mi)
 Head east on W Irvine Trail toward Connector Destination will be on the right	5.39 mi (+0.09 mi)
 Head northwest on W Irvine Trail	5.48 mi (+0.11 mi)
 Head northwest on W Irvine Trail	5.59 mi (+0.07 mi)
 Slight left to stay on W Irvine Trail Destination will be on the right	5.66 mi (+0.06 mi)
 Head southwest on W Irvine Trail	5.72 mi (+0.01 mi)
 Slight right to stay on W Irvine Trail Destination will be on the right	5.73 mi (+0.1 mi)
 Head northwest on W Irvine Trail	5.83 mi (+0.15 mi)
 Head northeast on W Irvine Trail	5.98 mi (+0.01 mi)
 Slight right Destination will be on the left	5.99 mi (+0.11 mi)
 Head east toward Robinson Dr	6.1 mi (+0.07 mi)
 Continue onto Peters Canyon Trail (West Branch)	6.17 mi (+0.14 mi)
 Head southwest on Peters Canyon Trail (West Branch) toward Robinson Dr	6.31 mi (+0.23 mi)
 Head southwest toward W Irvine Trail	6.54 mi (+0.1 mi)
 Slight left onto W Irvine Trail	6.64 mi (+0.02 mi)
 Head southeast on W Irvine Trail	6.66 mi (+0.11 mi)
 Head southeast on W Irvine Trail	6.77 mi (+0.12 mi)
 Turn left to stay on W Irvine Trail	6.9 mi (+0.02 mi)
 Head northeast on W Irvine Trail toward Connector	6.92 mi (+0.15 mi)
 Head southeast on W Irvine Trail toward Connector	7.06 mi (+0.11 mi)
 Head southwest on W Irvine Trail toward Connector	7.17 mi (+0.06 mi)
 Slight right to stay on W Irvine Trail	7.23 mi (+0.04 mi)

 Head southwest on W Irvine Trail toward Anacapa	7.27 mi (+0.13 mi)
 Head southwest toward Anacapa	7.4 mi (+0.03 mi)
 Continue straight	7.42 mi (+0.1 mi)
 Head southwest toward Paters Canyon Trail - Bryan Bridge	7.53 mi (+0.14 mi)
 Head southwest toward Paters Canyon Trail - Bryan Bridge	7.67 mi (+0.1 mi)
 Take the pedestrian overpass	7.76 mi (+0.03 mi)
 Head southeast on Paters Canyon Trail - Bryan Bridge	7.79 mi (+0.05 mi)
 Head southeast on Paters Canyon Trail - Bryan Bridge	7.84 mi (+0.03 mi)
 Head northeast toward Peters Canyon Trail	7.88 mi (+0.03 mi)
 Head northeast toward Peters Canyon Trail	7.91 mi (+0.06 mi)
 Head northeast toward Venta Spur Trail	7.97 mi (+0.08 mi)
 Head northeast toward Venta Spur Trail	8.05 mi (+0.1 mi)
 Head northeast toward Venta Spur Trail Destination will be on the left	8.15 mi (+0.1 mi)
 Head northeast	8.24 mi (+0.1 mi)
 Head northeast	8.34 mi (+0 mi)
 Slight left	8.34 mi (+0.09 mi)
 This segment has no directions.	8.43 mi (+0.11 mi)
 Head north toward Hicks Canyon Trail	8.54 mi (+0.1 mi)
 Head northeast toward Hicks Canyon Trail	8.64 mi (+0.01 mi)
 Continue onto Hicks Canyon Trail	8.65 mi (+0.04 mi)
 Head southeast on Hicks Canyon Trail toward Monte Vis	8.69 mi (+0.06 mi)
 Head southeast on Hicks Canyon Trail toward Monte Vis Destination will be on the left	8.75 mi (+0.09 mi)

 Head southeast on Hicks Canyon Trail toward Central Park Ave	8.84 mi (+0.08 mi)
 Head southeast on Hicks Canyon Trail toward Central Park Ave	8.92 mi (+0 mi)
 Turn left onto Central Park Ave	8.92 mi (+0 mi)
 Turn right onto Viewpark Ave Destination will be on the left	8.93 mi (+0.08 mi)
 Head southeast on Viewpark Ave	9.01 mi (+0.03 mi)
 Destination	9.04 mi (+0 mi)

MapMyRun • <http://mapmyrun.com/routes/view/457425704>